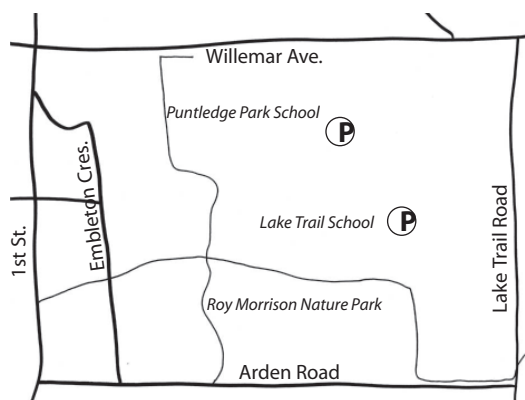


GET ACTIVE

Morrison Creek Greenway

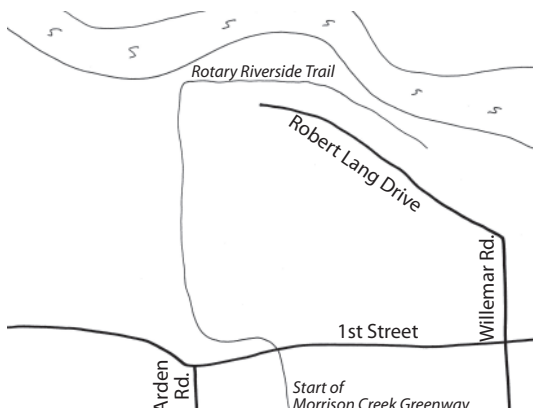
- Enchanting deep forest trails along streamways
- Spectacular giant Douglas Fir & cedar trees
- 31 acres of natural park land
- Part of the Fisheries Diversion Project
- Connects to the Rotary Riverside Trail
- Easy 2 km level woodchip trail



Morrison Greenway has several access points including Arden Road, Embleton Crescent, Lake Trail Road and Puntledge Park School.

Rotary Riverside Trail

- Picturesque trail features glimpses of the Puntledge River and up-close views of salmon spawning streams
- 1 km gravel and wood chip trail meanders through wooded areas
- Some stairs are located along the trail
- Connects to Morrison Creek Greenway



Rotary Riverside Trail can be accessed from several points including First Street, Robert Lang Drive, Arden Road and the Morrison Creek Greenway.

Wildwood

Interpretive Forest

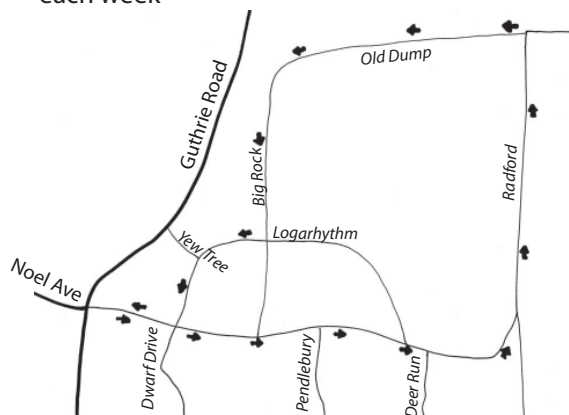
- Great place to hike, mountain bike & walk your dog
- 682 acre nature park
- Trails vary including active logging roads, an old railway grade, a constructed trail, and a narrow track on native soil
- Southern part of park has 2nd growth Douglas Fir, Hemlock and Spruce
- Moderate easy walking trail



Located between Burns & Piercy Roads. Trails connect with Piercy, Wildwood, Forest Hill and Burns Road.

Northeast Woods Conservation Area

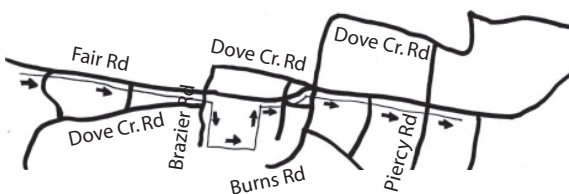
- This conservation area has rare ecosystems including second growth mixed forest, meadows, wetlands, wildlife and native trees and plants
- Please stay on marked trails for your own safety
- This short 1.5 km loop is part of a much larger trail system. Check out a different one each week



This trail can be accessed from Noel Avenue, Guthrie Road, Cape Lazo School and Lazo Marsh Conservation Area.

One Spot Trail

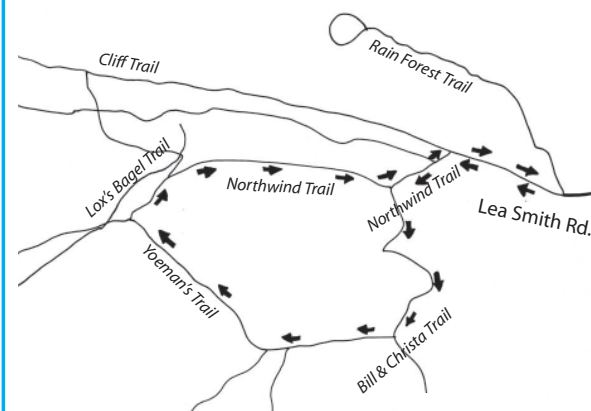
- Expect to see an array of wildlife along the trail including black tailed deer, woodpeckers, wrens, chickadees and aquatic life
- 2nd growth forest along the trail includes Douglas Fir, Sitka Spruce, alder and cottonwood
- Located on the former main line railway grade of the Comox Logging & Railway Company
- Interpretive signs along the trail provide an interesting history of the trail
- Walkers, cyclists and horseback riders share this trail; please remember your trail etiquette
- This easy to moderate 8 km trail has mostly a dirt surface with a few sections of packed gravel



This trail can be accessed from several locations including Condorsory, Piercy, Burns, Pindar, Dove Creek, Brazier, Orr, Fair and Todd Road

Mt. Geoffrey Nature Park

- 303 hectare forested park with a large network of trails designed for multi-use, pedestrians, cyclists and equestrians on Hornby Island
- This park is home to many unique creatures, plant communities and views—bald eagles and turkey vultures are frequently seen along with deer, small mammals and a variety of birds, reptiles and amphibians



Trails can be accessed from Mount, Evston, Strachan, Slade, Central and Leas Smith Road (access point for Rain Forest & Northwind).



Get Up, Get Active!

For info please contact: 890-9116 • info@activecomoxvalley.ca • your local recreation department